

**RESOLUTION NO. 3283**

**A RESOLUTION OF THE CITY COUNCIL OF THE CITY OF BONNEY LAKE, PIERCE COUNTY, WASHINGTON, ADOPTING THE SIX YEAR TRANSPORTATION IMPROVEMENT PROGRAM (2026-2031).**

**WHEREAS**, City officials are directed by RCW 35.77.010 to adopt a Six-Year Transportation Program (TIP); and

**WHEREAS**, such a plan was prepared and submitted to the Mayor and City Council; and

**WHEREAS**, a public hearing was held on July 15<sup>th</sup>, 2025, with subsequent City Council discussion and direction.


**NOW THEREFORE, BE IT RESOLVED** that the City Council of the City of Bonney Lake does hereby resolves as follows:

**Section 1. TIP Adopted.** The Six-Year Transportation Improvement Program for the years 2026-2031 is adopted as a guide for the improvement of the streets of the City of Bonney Lake.

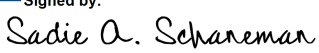
**Section 2. TIP project priority number 7 moved to 2.** West Tapps Highway from Bonney Lake Blvd to a new connection with Allan Yorke Park is moved from priority #7 to #2.

**Section 3. Streets Ending Fund Balance is authorized to fund the design of West Tapps Hwy from Bonney Lake Blvd to a new connection with Allan Yorke Park.**

**PASSED** by the City Council this 22<sup>nd</sup> day of July 2025.

Signed by:  
  
339AD7C13E9E492...  
Terry Carter, Mayor

AUTHENTICATED:

Signed by:  
  
975A05C52D794C6...  
Sadie A. Schaneman, CMC, City Clerk

City of Bonney Lake, Washington  
**City Council Agenda Bill (AB)**

<b>Agenda Item Type:</b> Resolution	<b>Agenda Bill Number &amp; Ordinance/Resolution/Motion Number:</b> AB25-49 & R25-49	
<b>Department/Division Submitting:</b> Public Services	<b>Presenter:</b> Ken Gill	<b>City Strategic Goal Category:</b> Public Safety Vision

**Agenda Subject:** Six Year Transportation Improvement Program.

**Full Title/Motion:** A Resolution Of The City Council Of The City Of Bonney Lake, Pierce County, Washington, Adopting The Six Year Transportation Improvement Program (2026-2031).

**Administrative Recommendation:** Approve

**Short Background Summary (Use a memo to write a full history):** RCW 35.77.010 Requires That By July 1<sup>st</sup> Of Each Year The City Prepares And Updates Its Six Year Transportation Improvement Program (TIP) Identifying Projects That Are Planned Or Envisioned To Be Completed Over The Next Six Years. Prior To The Adoption Of The TIP, The City Council Must Hold A Public Hearing, Which Is Scheduled For July 15, 2025. Approval Of The TIP Does Not Authorize Any Budget Expenditures. Changes From The Last TIP Will Be Presented By Staff.

**Attachments:** Resolution R25-49, 2026-2031, Six Year Transportation Improvement Plan, Project Location Map, Public Hearing Notice, And Transportation Improvement Plan Code Definitions.

**BUDGET INFORMATION**

**Budgeted Amount:** NA      **Current Balance:**      **Expenditure Amount Needed:** N/A      **Budgeted Balance Difference:** N/A  
**Budget Explanation:** Not A Budget Item.

**COMMITTEE, BOARD & COMMISSION REVIEW**

**Public Hearing Date:**      **Name Of Committee/Commission Public Hearing Was Done At:**

Date & Name Of Committee/ Commission Meeting	Return To Committee/ Commission/Board	Council Workshop Discussion	Consent Agenda	Council Full Issues
Date: July 1, 2025 Name: Community Development Committee	<input type="checkbox"/> Yes	<input type="checkbox"/> Yes	<input checked="" type="checkbox"/> Yes	<input type="checkbox"/> Yes
Date: Name:	<input type="checkbox"/> Yes	<input type="checkbox"/> Yes	<input type="checkbox"/> Yes	<input type="checkbox"/> Yes
Date: Name:	<input type="checkbox"/> Yes	<input type="checkbox"/> Yes	<input type="checkbox"/> Yes	<input type="checkbox"/> Yes

**Hearing Examiner Review:**

**Preparer sent affected Department Director(s) copy of AB**       Administrative Services    Court    Executive  
 Finance    Police    Public Services

**COUNCIL ACTION**

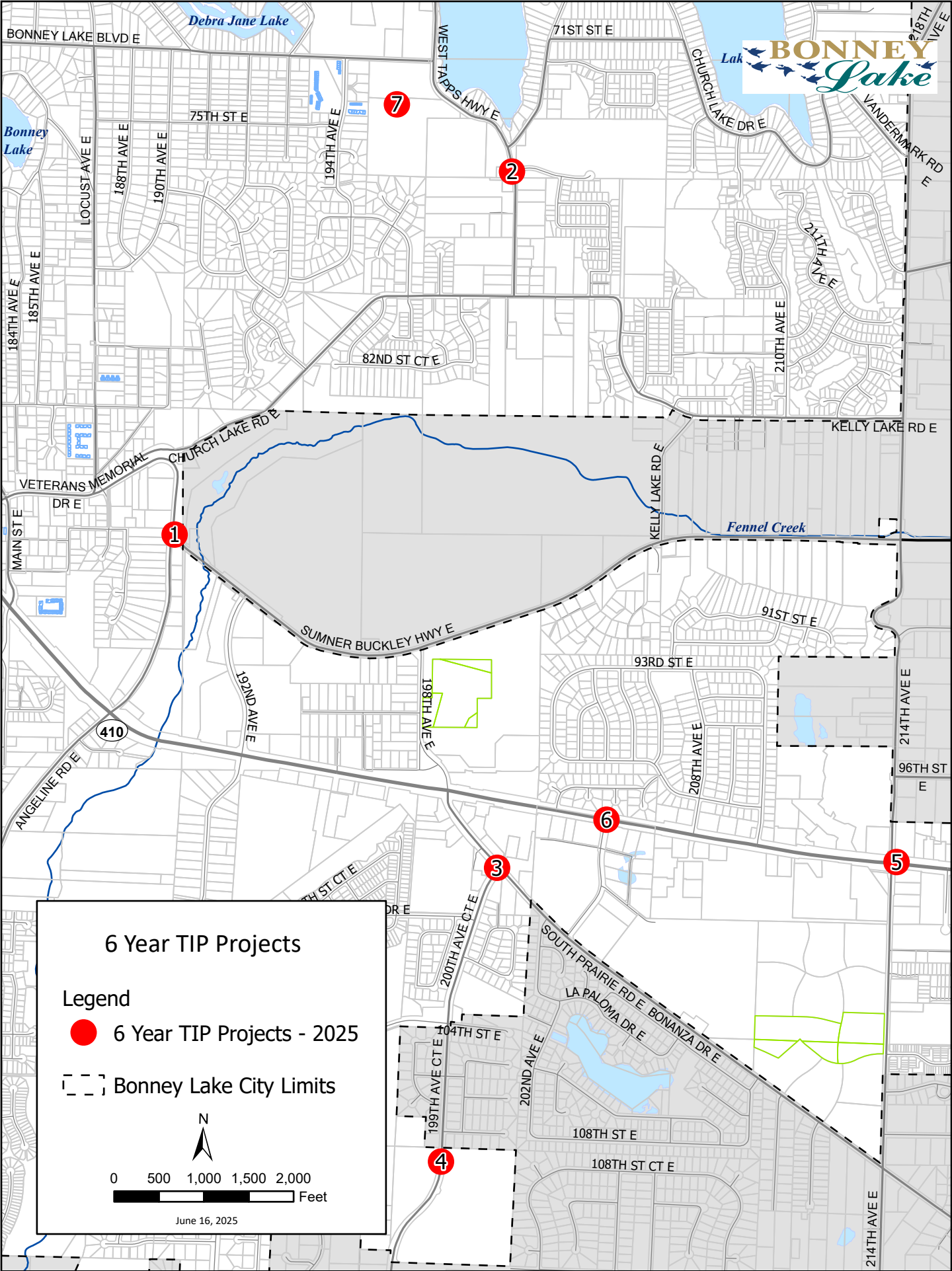
Workshop Date(s):      Proposed Public Hearing Date(s): 7/15/2025  
Proposed Meeting Date(s): 7/22/2025      Tabled To:

**APPROVALS**

**Department Director:** *Jason Sullivan*      **Mayor:** *Terry Carter*      **Date Reviewed By City Attorney (if applicable):**

Priority Number	Project Name	Project Limits		Description	Funding Status	Federal Aid Number	Estimated Project Cost	Estimated City Contribution	Improvement Type													Utilities							Environmental Classification	R/W Needed? (Acquisition Date)						
		Beginning	End						Functional Class	New Construction (01)	Relocation (02)	Reconstruction (03)	Major Widening (04)	Minor Widening (05)	Other Enhancements (06)	Resurfacing (07)	New Bridge (08)	Bridge Replacement (09)	Bridge Rehabilitation (10)	Minor Bridge Rehabilitation (11)	Safety (12)	Environmental (13)	Other	Water	Sewer	Power	Gas	Cable TV			Telephone	Other (Stormwater)				
1	Veterans Memorial Drive at Angeline Road	Intersection	Intersection	Construct a roundabout and Fennel Creek Trail connection to Locust Ave	P	TBD	\$6,200,000	\$6,200,000	16			03			06	07										32	W	S	P	G	C	T	O	CE	YES	
2	West Tapps Highway	76th Street Ct E	Church Lake Road	Upgrade roadway with concrete curb and gutter on both sides of the road and a multi-use path on the west side. Gravity sewer extension on West Tapps Highway. Stormwater improvements in the west leg of the intersection with Church Lake Road. Vertical alignment improvements on the east leg of the intersection with Church Lake Road.	P		\$9,498,000	\$9,498,000	16			03			06	07									12	32	W	S	P	G	C	T	O	CE	NO	
3	South Praire Road and 200th Ave E	Intersection	Intersection	Intersection control evaluation to determine appropriate channelization and/or control improvements. Assumed improvement is add south bound through lane and widen approaches as needed.	P		\$2,260,000	\$2,260,000	16			03												12	32	W	S	P	G	C	T	O	CE	NO		
4	199th Ave E and 109th St E	Intersection	Intersection	Install new roundabout at Mountain View Middle School and Bonney Lake High School	P		\$6,480,000	ZERO	17			03				07								12	32	W	S	P	G	C	T	O	CE	NO		
5	SR410 and 214th Ave E	Intersection	Intersection	Intersection control evaluation to determine identify optimal configuration. Assumed improvement is to convert right drop lane to a through lane and add new right turn drop lane.	P		\$520,000	\$520,000	12			03		05		07				10		12					W	S	P	G	C	T	O	CE	NO	
6	SR410 and 204th Ave E	Intersection	Intersection	Remove landscape island, repave and stipe to lengthen left hand turn pocket.	P		\$150,000	\$150,000	12			03		05	06	07								12	32	W	S	P	G	C	T	O	CE	NO		
7	West Tapps Highway	Bonney Lake Blvd	New connection with AYP	Construct new road with 2 travel lanes, shared use path on east and north side of road with the intersection at the south end of AYP. Road to be built within existing park property and will connect with new roundabout on Bonney Lake Blvd. Reconfigure the existing intersection of Bonney Lake Blvd and West Tapps Hwy to accomodate West Tapps Hwy alignment.	P		\$5,250,000	\$5,250,000	12	01	02													12	32								O	CE	NO	
0	Safety Action Plan	City Wide		Review crash data from 2024-2029, conduct public outreach survey, and recommend system-wide or spot safety improvements	S		\$130,000	\$130,000	0							06	07									32	W	S	P	G	C	T	O		NO	
0	Pavement Condition Index	City Wide		Determining pavement condition by documenting rutting, longitudinal cracking and patching to support TCC pavement preservation grant fund applications.	S		\$75,000	\$75,000	00																											NO
0	Street Reconstruction Program	City Wide		2026-Residential Culdesacs @ 108th, 110th, 111th, 112th, 193rd Street E	P		\$350,000	\$350,000																12												NO
0	Street Overlay Program	City Wide		2027/2028-214th Ave E-SR410 to south City Limits pending TCC Pavement Preservation funding	P		\$275,000	\$275,000	00							07																				NO
0	Street Chip Seal Program	City Wide		As directed by Keith Proctor, Assistant Superintendent Streets & Stormwater and ER&R.	P		\$303,000	\$303,000	00														12													NO
0	Sidewalk Improvements	City Wide		South side of 84th St E from 184th Ave E to Locust Ave E	P		\$275,000	\$275,000	00																32											NO
0	ADA Improvements	City Wide		ADA ramp upgrades occur with sidewalk improvements. Angeline Road (2024) and Kelley Lake Road (2025) are examples.	P		\$275,000	\$275,000	00																											NO
0	Safety Improvements	City Wide		Weekly staff respond to complaints regarding sight distance, street striping, signage and speeding.	P				00																											NO
0	Annual sign maintenance	City Wide		Street maintenance staff are responsible for maintaining +3000 signs. Signage consists of warning, regulatory, street identification, and informational.	P				00																											NO
							\$32,041,000	\$25,561,215																												

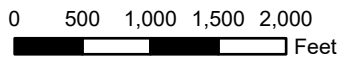
Priority Number	Project Name	Project Phase												Expenditure Schedule (\$1,000)						
		Engineering (PE)				Right-of Way (ROW)				Construction (CN)				Year 1 (2026)	Year 2 (2027)	Year 3 (2028)	Year 4 (2029)	Year 5 (2030)	Year 6 (2031)	
		Start Date	Estimated Phase Cost	Outside Funding Source	Outside Contribution (%)	Start Date	Estimated Phase Cost	Outside Funding Source	Outside Contribution (%)	Start Date	Estimated Phase Cost	Outside Funding Source	Outside Contribution (%)							
1	Veterans Memorial Drive at Angeline Road	2026	\$695,000	RTCC		2027	\$50,000	RTCC		2028	\$6,200,000				\$5,000	\$1,000				
2	West Tapps Highway									2030	\$8,798,000							\$4,000	\$4,000	
3	South Praire Road and 200th Ave E	2030	\$60,000							2031	\$2,200,000									
4	199th Ave E and 109th St E	2026		BLSSD						2026		BLSSD								
5	SR410 and 214th Ave E	2028	\$50,000							2029	\$470,000									
6	SR410 and 204th Ave E	2029																		
7	West Tapps Highway	2031																		
0	Safety Action Plan	2028								2029										
0	Pavement Condition Index	2026																		
0	Street Reconstruction Program	2026								2026				\$350,000	\$350,000	\$350,000	\$350,000	\$350,000	\$350,000	\$350,000
0	Street Overlay Program	2026								2026				\$275,000	\$275,000	\$275,000	\$275,000	\$275,000	\$275,000	\$275,000
0	Street Chip Seal Program	2026								2026				\$300,000	\$303,000	\$306,030	\$309,090	\$312,181	\$315,303	\$315,303
0	Sidewalk Improvements	2026								2026				\$275,000	\$277,750	\$280,528	\$283,333	\$286,166	\$289,028	\$289,028
0	ADA Improvements	2026								2027				\$275,000	\$277,750	\$280,528	\$283,333	\$286,166	\$289,028	\$289,028
0	Safety Improvements	2027								2028										
0	Annual sign maintenance	2027								2028										



### 6 Year TIP Projects

#### Legend

- 6 Year TIP Projects - 2025
- Bonney Lake City Limits



June 16, 2025

**CITY OF BONNEY LAKE  
NOTICE OF PUBLIC HEARING**

**NOTICE IS HEREBY GIVEN** that the City of Bonney Lake council will convene a Public Hearing at 6:00 PM on Tuesday, July 15, 2025, or soon thereafter, in the City Council Chambers at the Bonney Lake Justice and Municipal Building, 9002 Main Street E., Bonney Lake, Washington to hear testimony regarding the proposed Six (6) Year Transportation Improvement Program for the City of Bonney Lake. All persons who desire to give testimony regarding the proposed program should appear before the Council and present their testimony at said hearing. A copy of the proposed plan is available from City Engineer Ken Gill. Interested persons may appear and present their testimony at the hearing, or written comments may be submitted to the City Engineer, 21719 96<sup>th</sup> Street E., Buckley, WA 98321 or emailed to [gillk@bonneylake.gov](mailto:gillk@bonneylake.gov), no later than 5:00 PM, on Tuesday, July 15, 2025.

## Six Year Transportation Improvement Program Definition of Information Codes

The following descriptive codes are used in the TIP program provided by WSDOT. The following is a list of the meaning of various codes used in the TIP table.

### Functional Classification

Urban (Over 5000 population)  
00 – No Classification  
11 – Interstate  
12 – Freeways & Expressways  
14 – Other Principal Arterials  
16 – Minor Arterial  
17 – Collector  
19 – Local Access

### Improvement Type Codes

01 – New Construction on New Alignment	08 – New Bridge Construction
02 – Relocation	09 – Bridge Replacement
03 – Reconstruction	10 – Bridge Rehabilitation
04 – Major Widening	11 – Minor Bridge Rehabilitation
05 – Minor Widening	12 – Safety/ Traffic Operation/TSM
06 – Other Enhancements	13 – Environmentally Related
07 – Resurfacing	32 – Non Motor Vehicle Project

### Funding Status

**S** - Project is **selected** by the appropriate selection body and **funding has been secured** by the lead agency.  
**P** - Project is subject to selection by an agency other than the lead and is listed for planning purposes. (**Funding has not been determined.**)

### Utility Codes

W – Water  
S – Sewer (other than agency-owned)  
P – Power  
G – Gas  
C – Cable TV  
T – Telephone  
O – Other

### Environmental Data Type

EIS – Environmental Impact Statement  
EA – Environmental Assessment  
CE – Categorical Exclusion